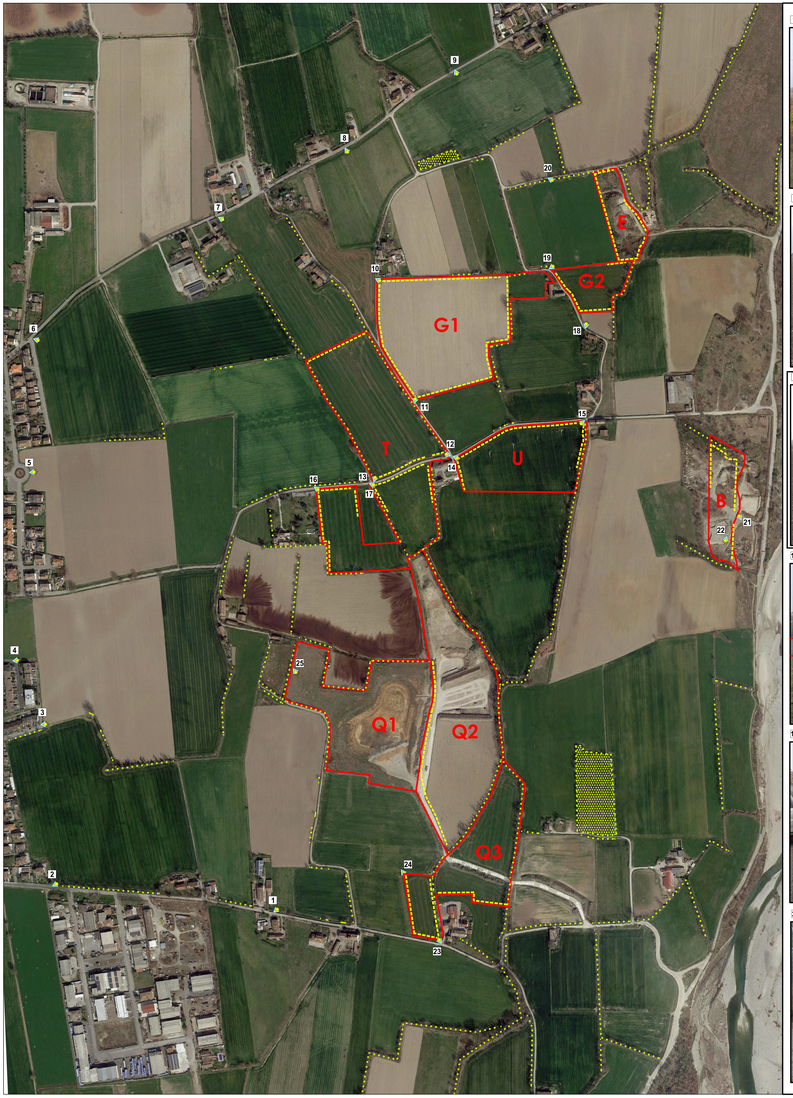

1 — SUB COMPARTI Q1 - Q2 - Q3

2



3

4



5



6

Stato attuale

7 Simulazione

8 Stato attuale



8 Simulazione



9 Stato attuale



9 Simulazione



10

11

SCHEMA COLTIVAZIONE COMPARTI ESTRATTIVI

Stoccaggio terre per approntamento barriere acustico-visive

LEGENDA:

- Comparti estrattivi **A, B, G, T, U** e Sub-Comparti estrattivi **Q1** (zona in colore rosso), Comparti E ed ed ex-Q3 (zona in retinato Giallo) e **Q3** (zona in retinato Giallo)
- Barriere in terreno agrario per la mitigazione degli impatti acustici e visivi
- 5 — Ubicazione riprese fotografiche

Elementi schermanti naturali esistenti:

- Filari arboreo-arbustivi
- Boschi esistenti

12

13

14

15

16

17

18



19



20



21

22



23

24

25



Comune di Gragnano Trebbiense
Provincia di Piacenza

Polo P.I.A.E. n° 10 "I Sassoni"

VIA 2022

VALUTAZIONE DI IMPATTO AMBIENTALE

Relazione Paesaggistica

Integrazione a seguito nota Soprintendenza Archeologica Belle Arti e Paesaggio per le province di Parma e Piacenza, Prot. n°10348 del 08/11/2022

Progetto
studio Lusignani
via Aosta 18-Ex 20122 Piacenza
tel. e fax 0523.443120
e.mail: giusig@tiscali

Tavola 2
Carta dell'intervisibilità

Novembre 2022

scala 1:2.500

N

I dati di carattere, affiorano e sotterranei sono tenuti in contenuto da sogg. ogni.